



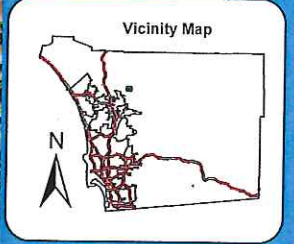
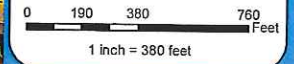


**Valley Center  
310 Acres**

- Legend**
-  Subject Parcel
  -  Topography (20')
  -  Roads
  -  Parcels



**SanGIS**  
*We Have San Diego Covered!*

Map made exclusively for our client by the  
San Diego Geographic Information Source  
8510 Overland Ave., Suite 209  
San Diego, CA 92123  
(619) 674-7000  
www.sandgis.org

For reports, mapping or additional information  
please contact SanGIS.

SanGIS is a registered service mark of SanGIS, Inc. All other marks are the property of their respective owners. © 2017 SanGIS, Inc. All rights reserved.

Plot Date: 02/02/17